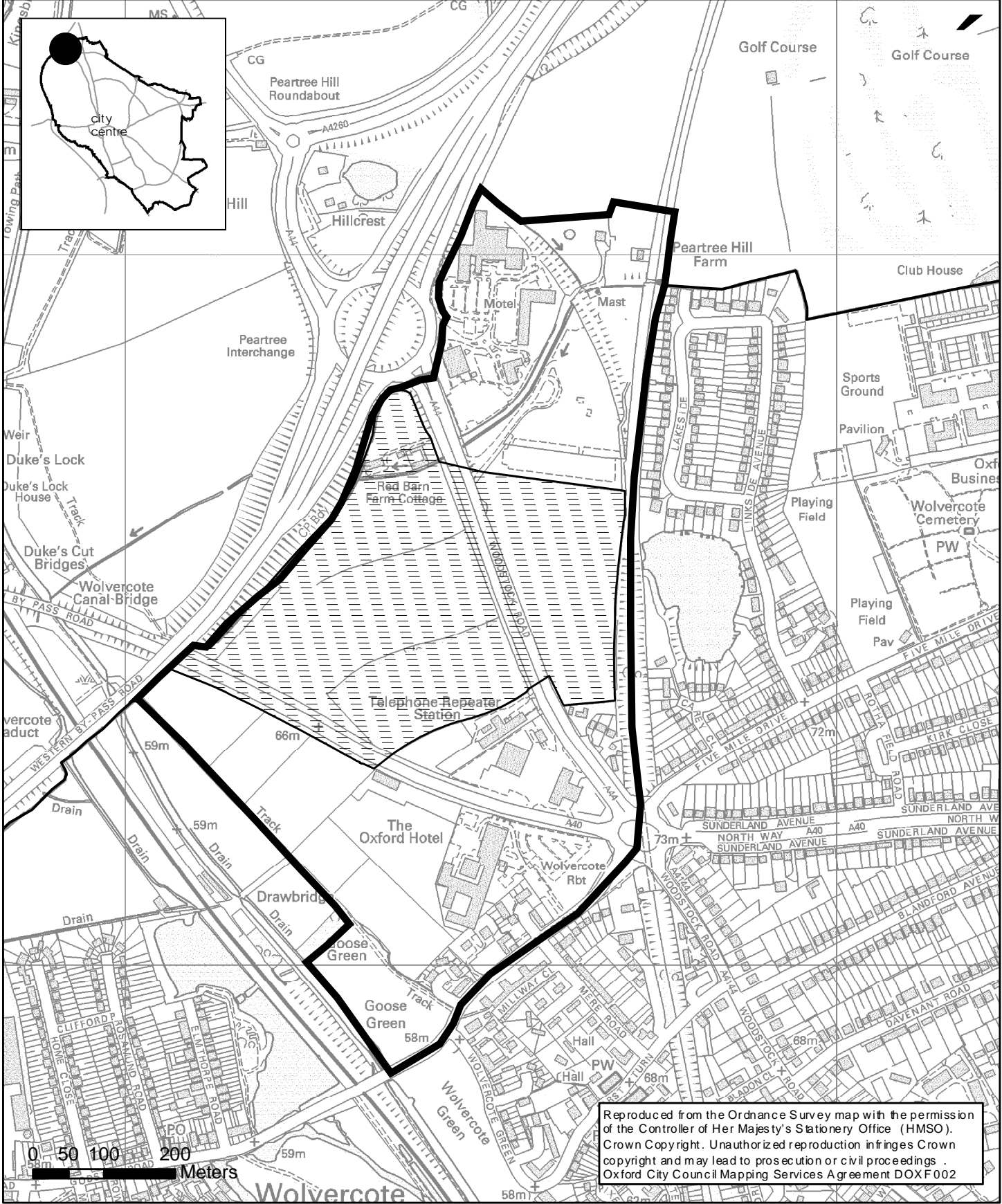





Appendix 1



Reproduced from the Ordnance Survey map with the permission of the Controller of Her Majesty's Stationery Office (HMSO). Crown Copyright. Unauthorized reproduction infringes Crown copyright and may lead to prosecution or civil proceedings. Oxford City Council Mapping Services Agreement DOXF002

Northern Gateway

-  Proposed indicative boundary for AAP
-  Safeguarded Land in the Local Plan proposed for deletion in the Core Strategy
-  Oxford City Council Boundary

